


Värati village
Pärnu county
+372 5045272
info@meremaa.com
alo.tomson@parnu.ee

58°18'34.10" N
23°59'22.26" E
Depth: 2.5 m
Max. LOA: 12 m
Max. width: 4 m
Number of berths: 20


 Uus 4, Pärnu
www.visitparnu.com

PÄRNU AND SOUTH-WEST ESTONIA

25. MEREMAA MARINA

ACCESS TO THE MARINA FROM THE SEA

Sheltered from all sides. Entry recommended only in daylight. Harbour is located between two peninsulas. Channel to the harbour is marked with spar buoys, channel length is 785 m. Entrance is located between buoys at 58°18'10.06' N; 23°59'13.08' E and 58°18'10.16' N; 23°59'14.55' E. Enter straight from the south and hold north towards the entrance buoys. Do not sail from the peninsulas' tips, which stretch towards the south under the waves.



PÄRNU AND SOUTH-WEST ESTONIA


26. VARBLA MARINA

ACCESS TO THE MARINA FROM THE SEA

There are many islets around Varbla. The axle buoy is located near Kuralaid. Keep in mind that there are shallows on the east side before the buoy (58°25'46.04' N; 23°40'14.25' E). When you reach the buoy, keep between the red and green lateral buoys that mark the fairway. On the south side of the fairway is a long pier. Marked entrance way is about 1 nmi long.

Ranna village
Pärnu county
+372 5060892
+372 53315325
varblapk@gmail.com
www.varblapuhkekyla.ee

58°25'46" N
23°40'7" E
Depth: 2.7 m
Max. LOA: 24.5 m
Max. width: 5.5 m
Number of berths: 60

 Uus 4, Pärnu
www.visitparnu.com



4.5 km

150 km

